







ERM

Proposed Infrastructure

-  Khoe Wind Turbine Generator
-  Site Boundary
-  Associate Infra - Preferred
-  Associate Infra - Alternative

Combined Sensitivity

-  High
-  Medium to High
-  Medium

1:44,091 Scale @ A3
 0 0.85 1.7 km


Produced By: OD	0695823-GIS-014
Checked By: SS	Date: 9/20/2024

**Site Sensitivity
(Combined)**

**Khoe WEF
EIA Report**